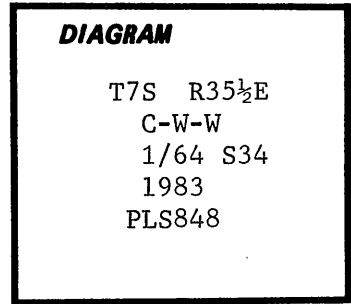


CERTIFIED RECORD OF LAND CORNER MONUMENTATION

History of original corner establishment:

Corner not previously established.



Description of corner evidence found:

N/A

Description of monument and accessories I established to perpetuate the original location of this corner:

Set a 30"x2½" aluminum pipe with a 2½" aluminum cap stamped as shown in diagram. Set 18" in the ground and placed a ring of stone around pipe.

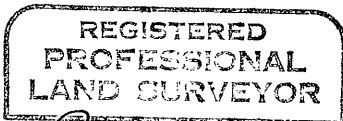
From which:

A Tamarack 8" dia. bears N85°E, 13.0 ft. scribed C-W-W 1/64 S34 BT.

A Lodge-pole Pine 7" dia. bears N4°E, 8.2 ft. scribed C-W-W 1/64 S34 BT.

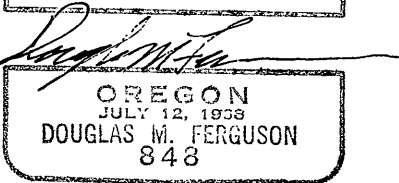
Set steel posts with warning and boundry signs North 3 ft and East 3 ft.

Nailed brass washers stamped PLS848, bearing tree and warning signs to each tree. Painted 6" red band around each tree.



Corner monumented 8-29-83

Witnessed by Dan Martin



Office of Surveyor County of Grant
State of Oregon, I hereby certify that the within instrument was filed in this office
for record on the 22 day of Nov, 1983
Scott D. Dwyer by _____
(COUNTY OFFICIAL) (DEPUTY)